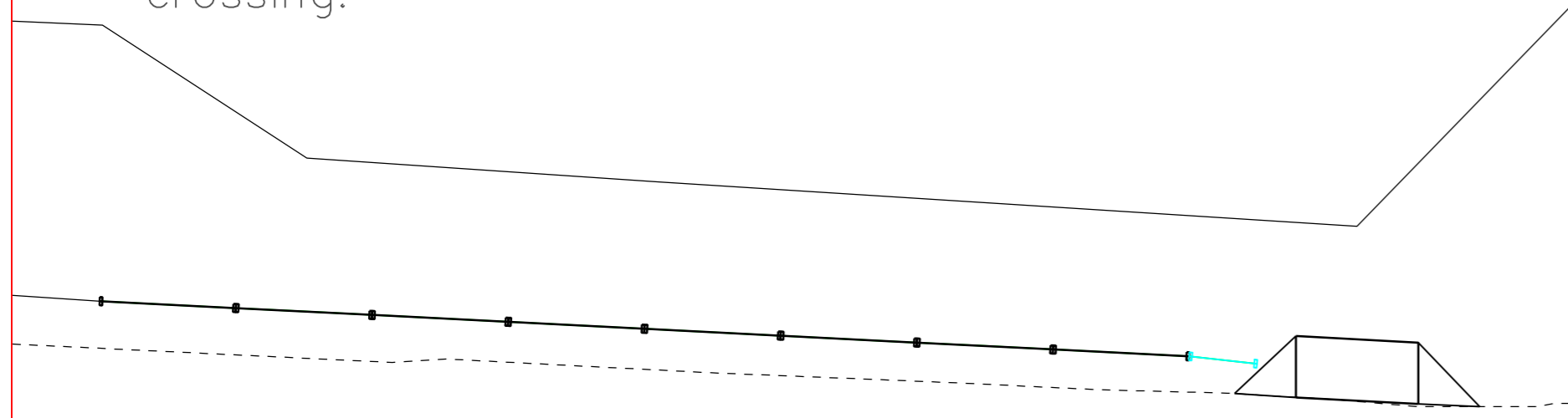
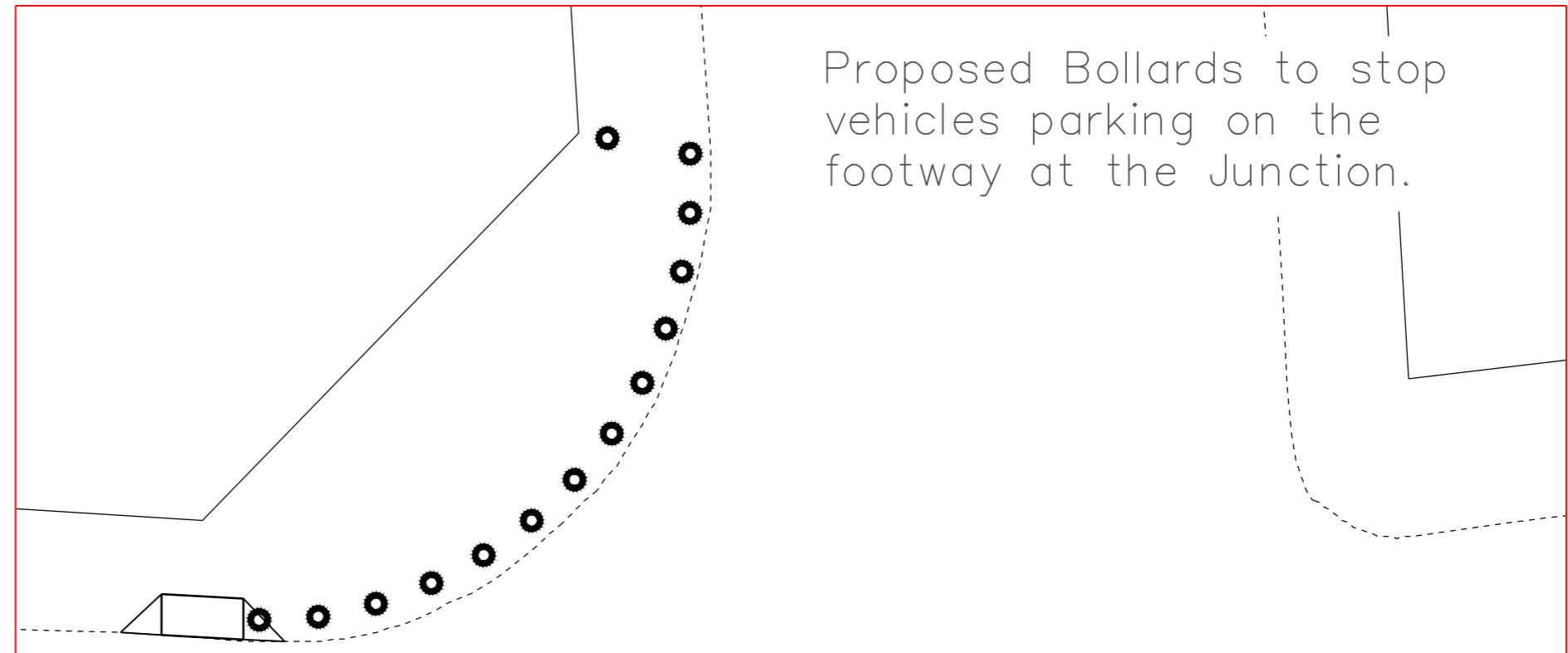


Proposed 17m Guard Rail
between existing guard rail
(School Pedestrian
Entrance and dropped
crossing.



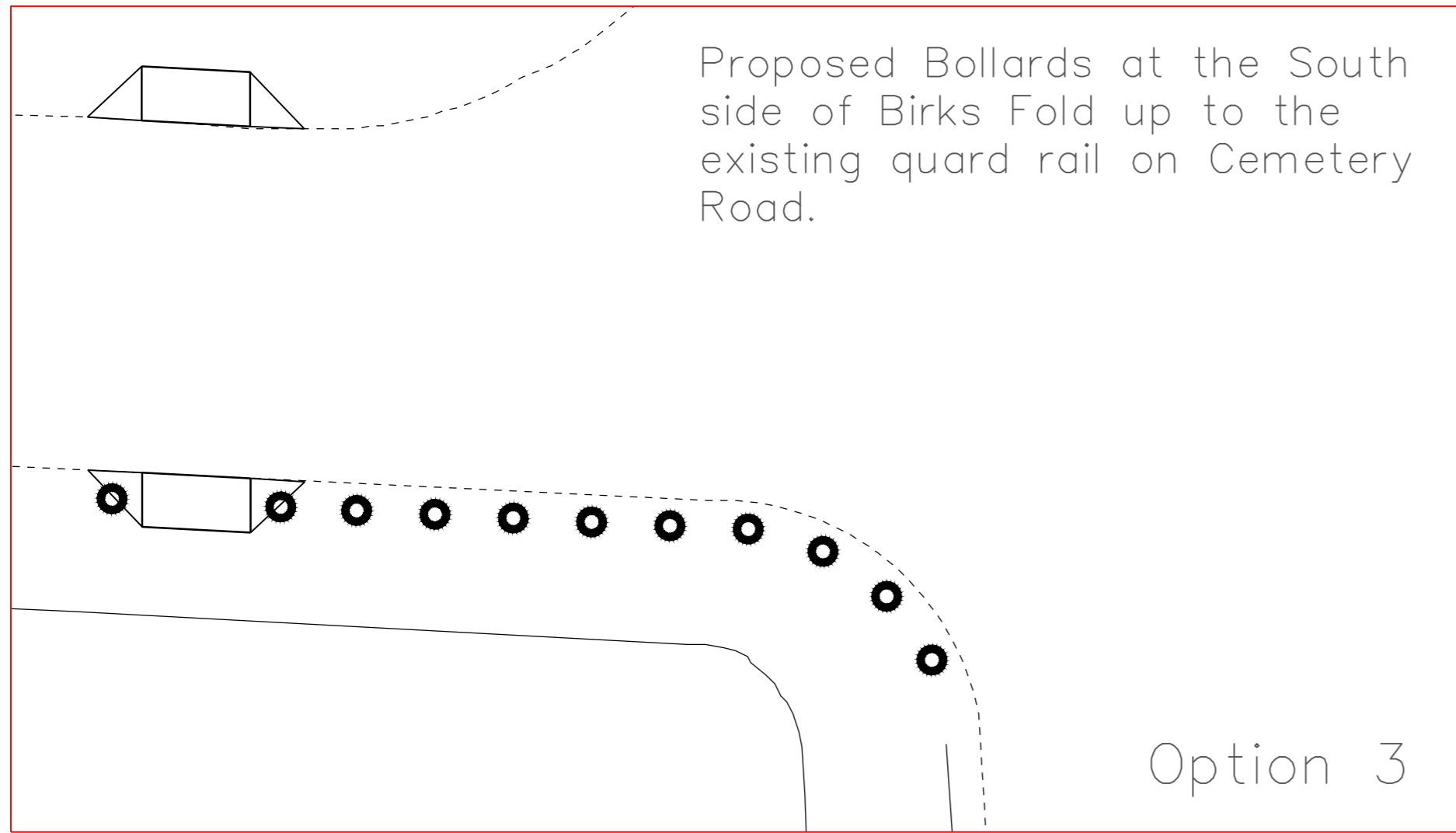
Option 1

Proposed Bollards to stop
vehicles parking on the
footway at the Junction.

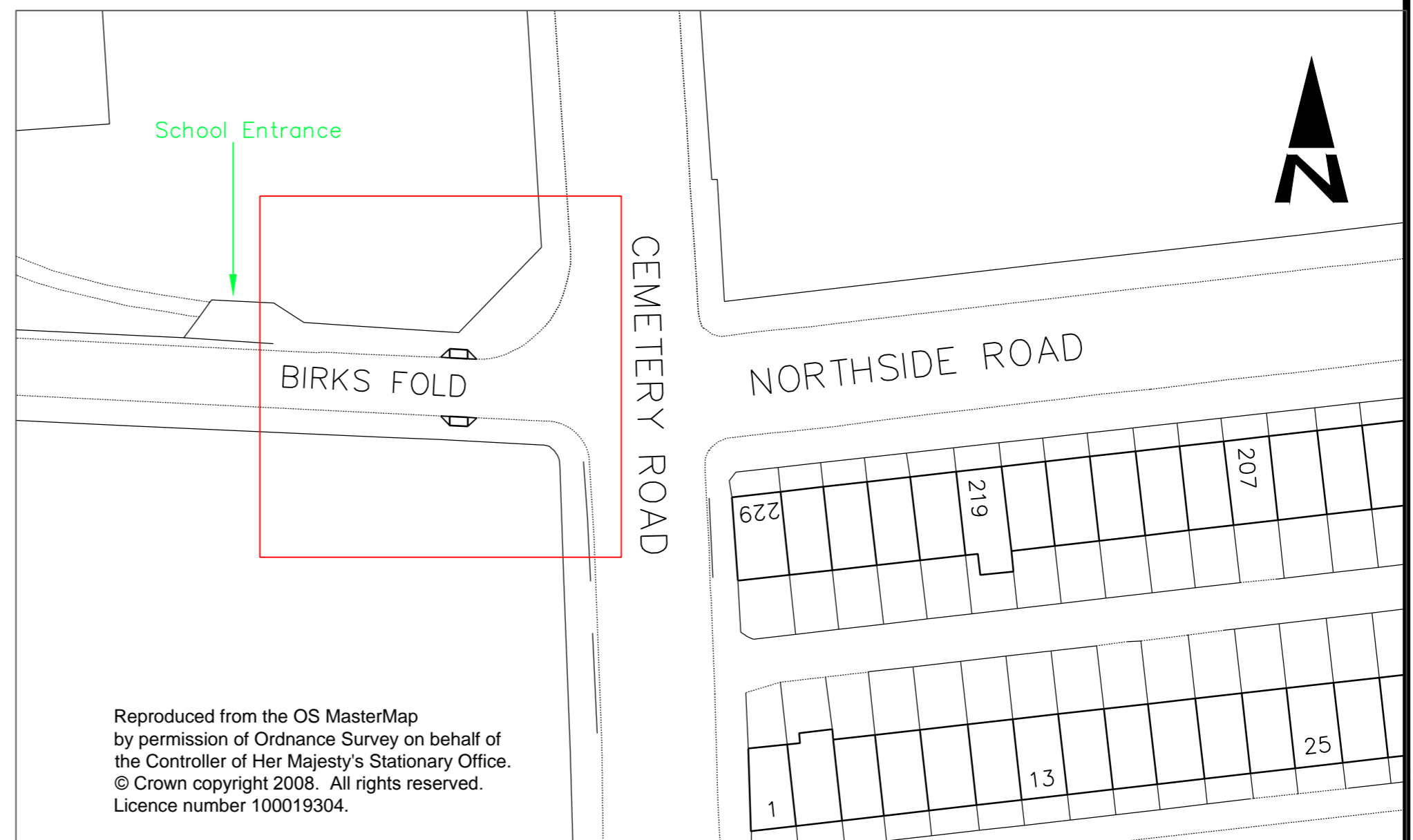


Option 2

Proposed Bollards at the South
side of Birks Fold up to the
existing guard rail on Cemetery
Road.



Option 3



Reproduced from the OS MasterMap
by permission of Ordnance Survey on behalf of
the Controller of Her Majesty's Stationary Office.
© Crown copyright 2008. All rights reserved.
Licence number 100019304.

Project	
Client	

A	Original	NJ	04.12.14
	Revision	Inits	Date

Design	Drawn	Checked	Released
NJ	NJ	SM	NJ
Scale(s) @ A4	Approved	Date	
NTS	SM	DEC 2014	
Engineer to Contract			
C P Leach BSc(Hons) CEng MICE DMS			

Drawing Title	
Drawing No.	TDG/THS/